LEE ROAD ACTION PLAN

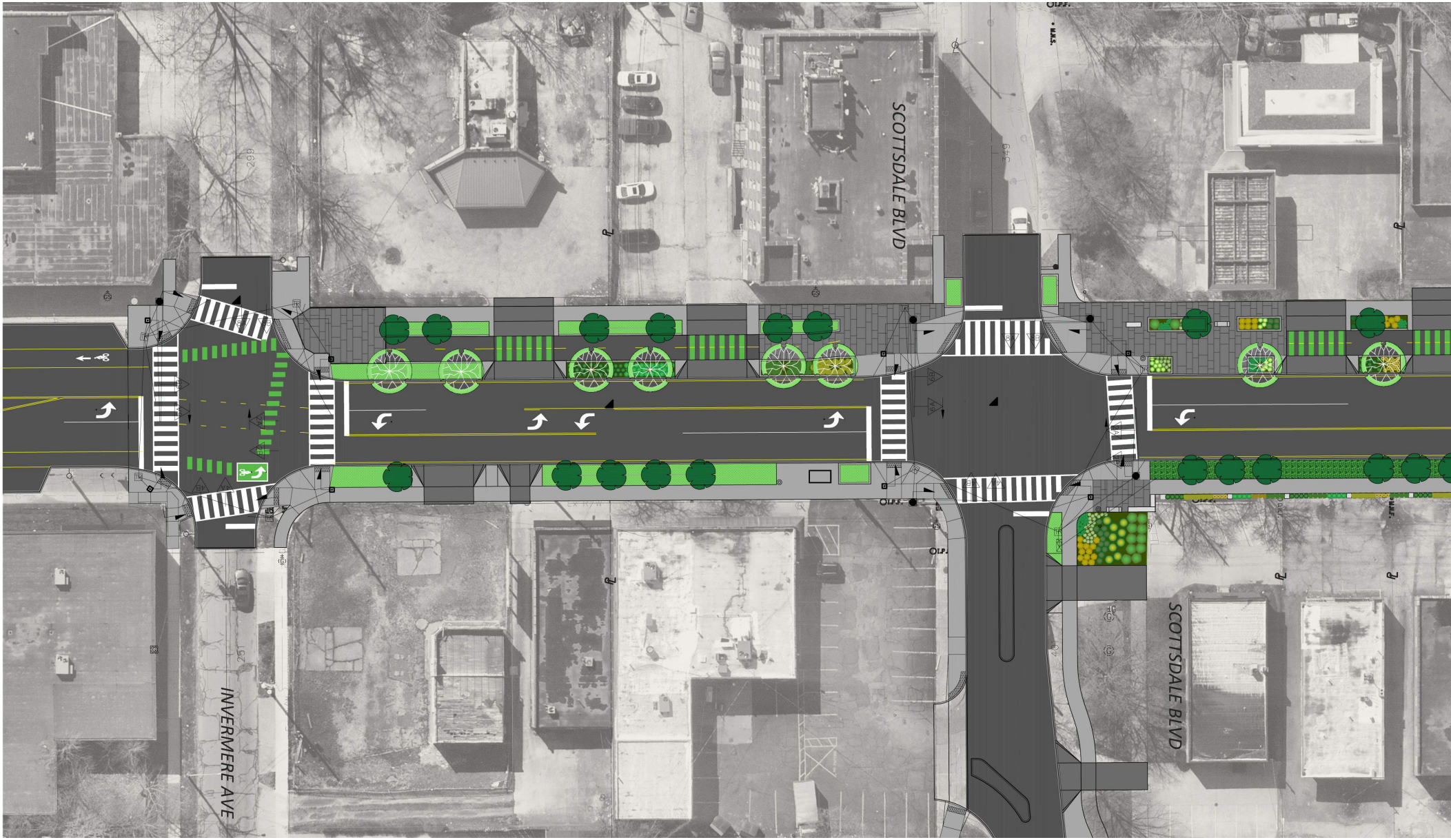
SCOTTSDALE BLVD
INVERMERE AVE
SCOTTSDALE BLVD

0 10 20 40 ft

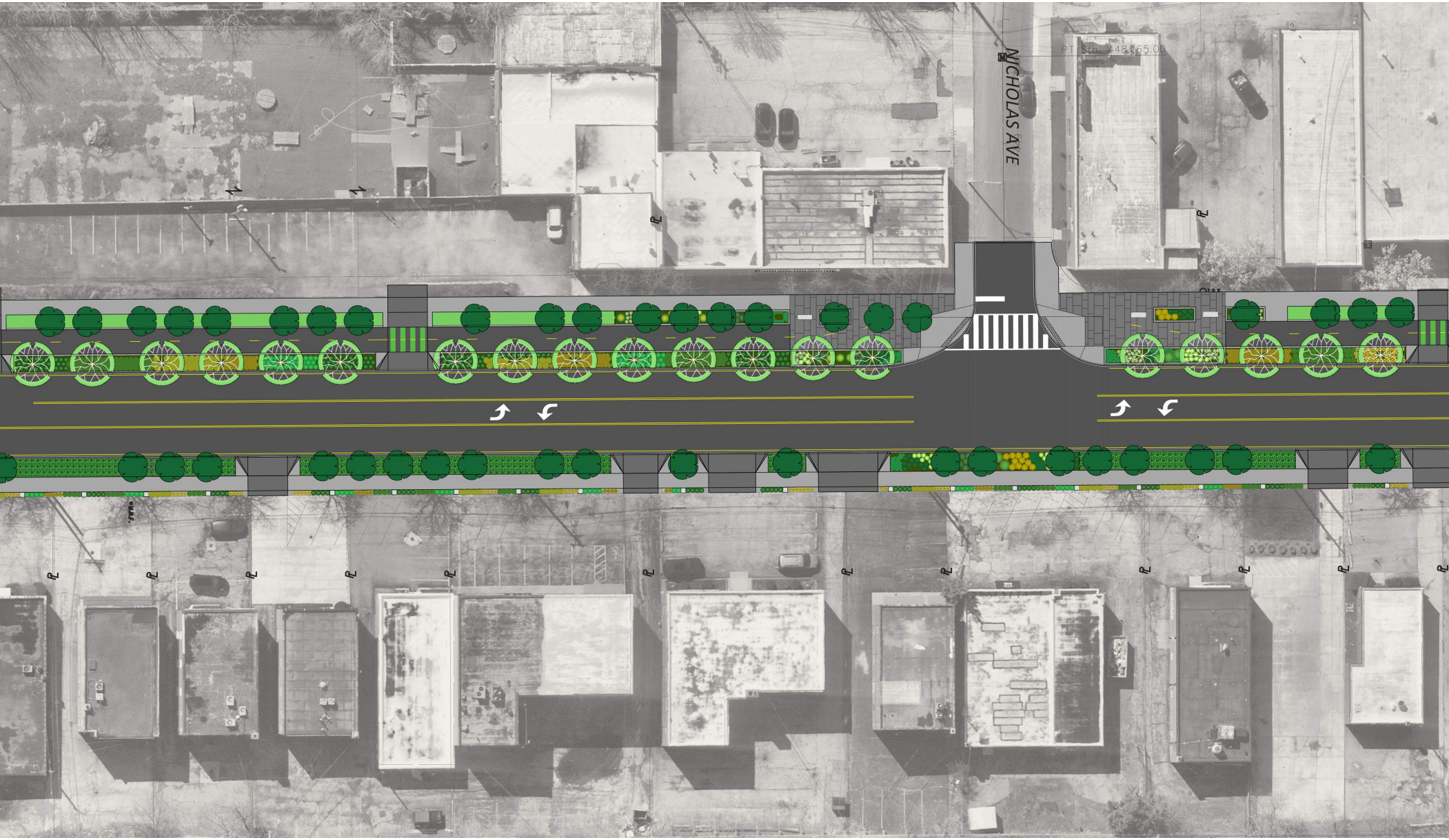
NICHOLAS AVE
PT Sta. 448+65.00


HAMPSTEAD AVE

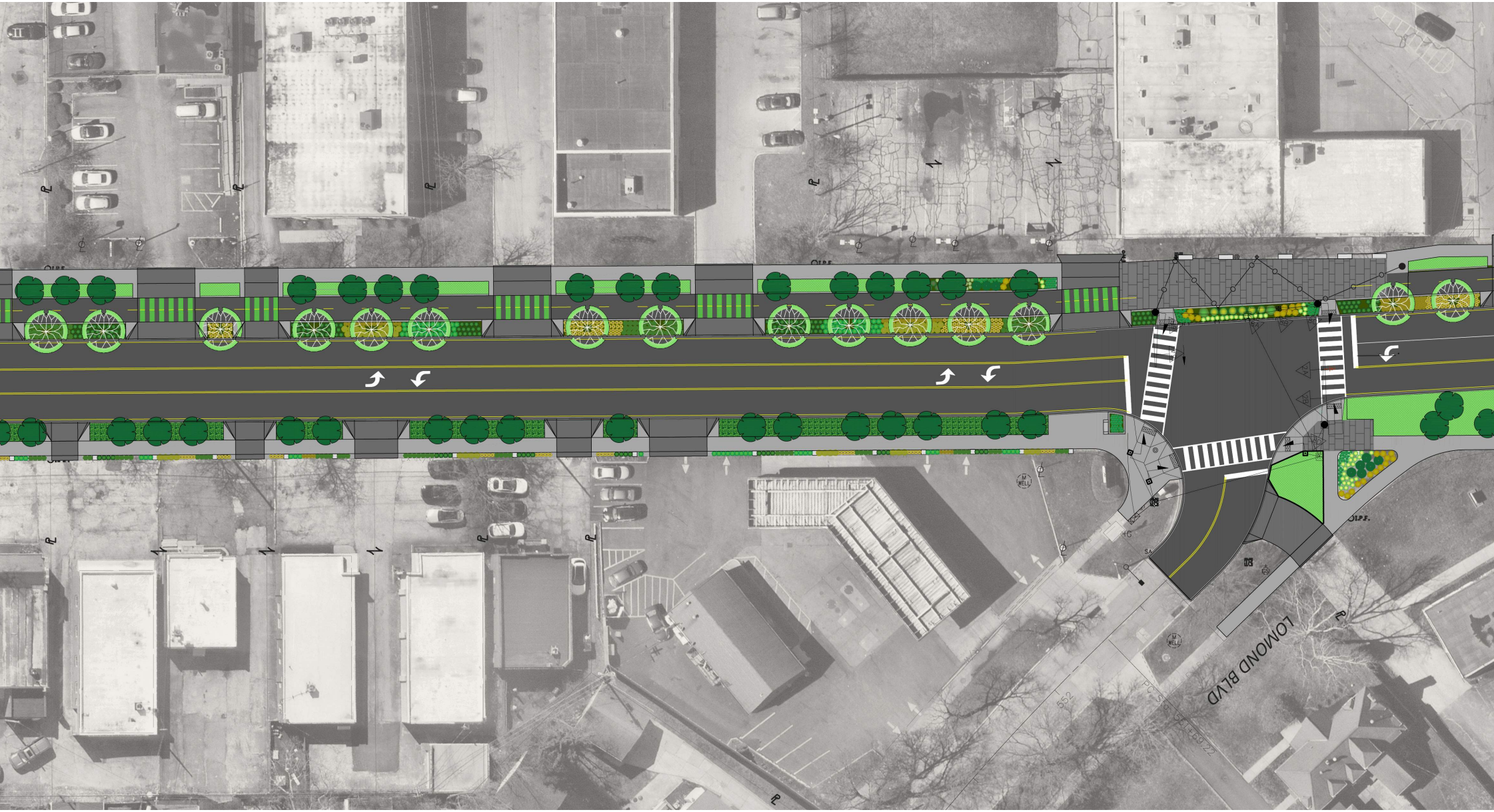
LOMOND BLVD
PC Sta. 551+69.22
552
M WELL
M WELL
O.I.P.F.
O.I.P.F.
O.I.P.F.

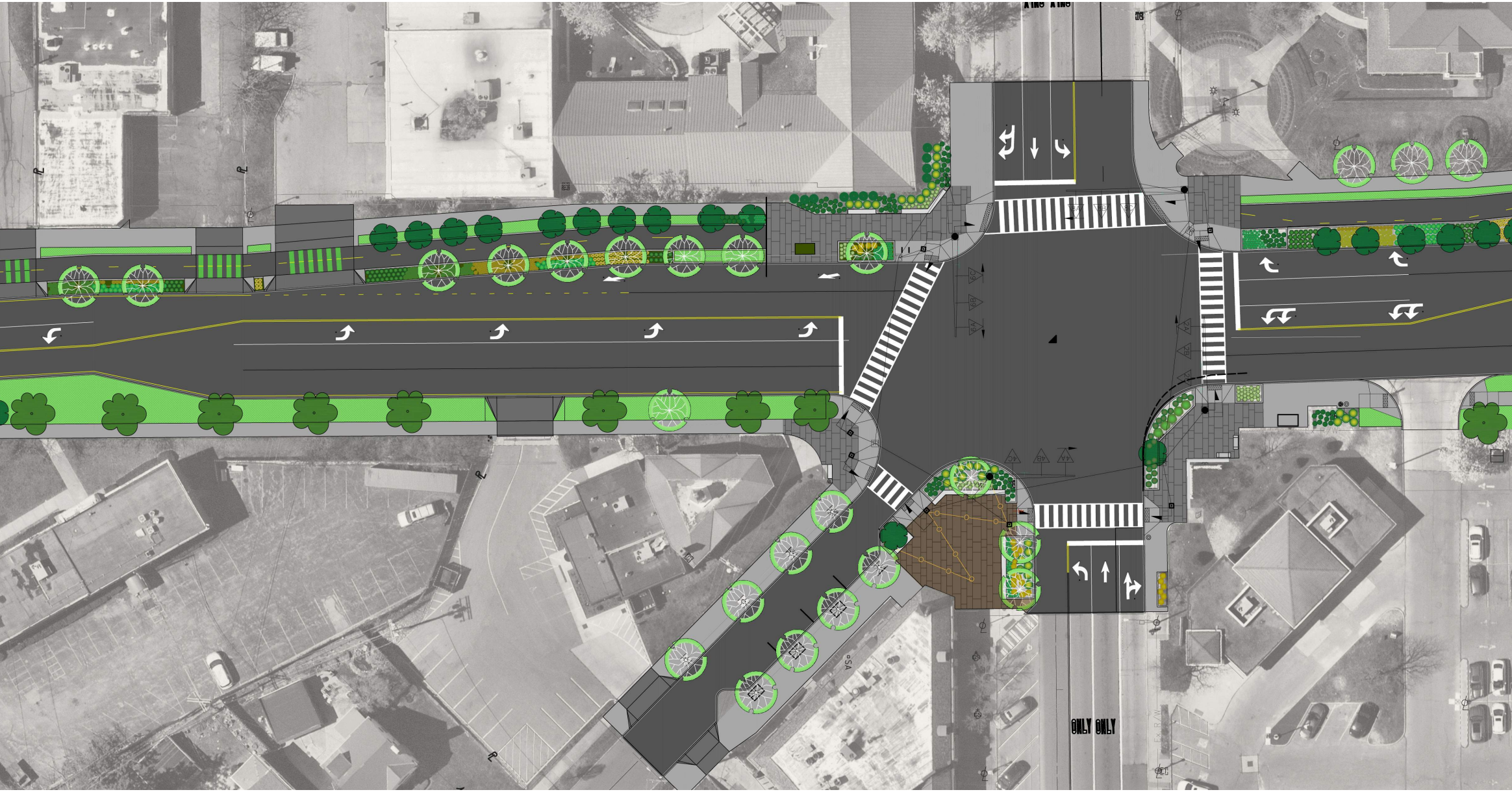

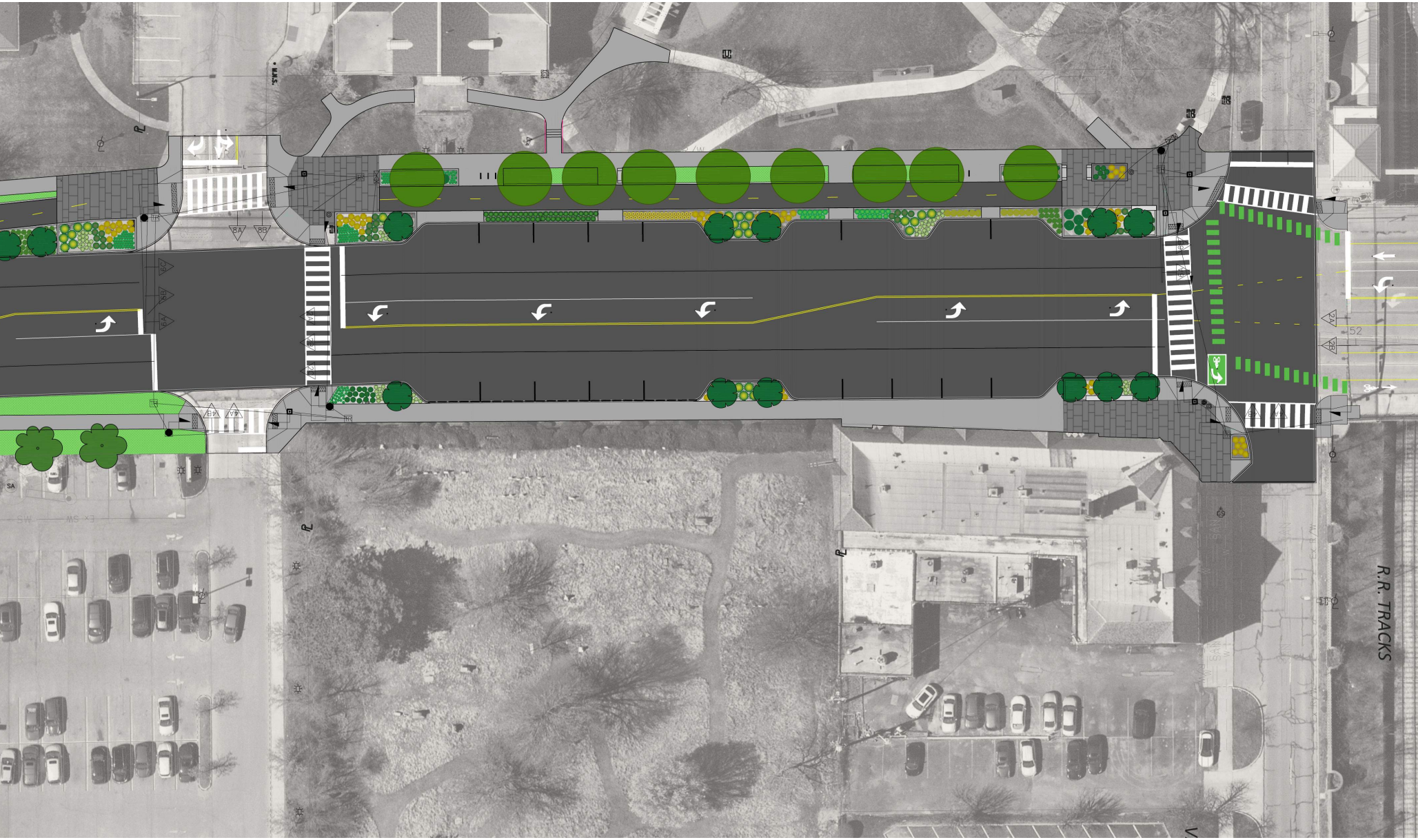
R.R. TRACKS
8A
8B
52


CHALFANT RD
53
54
751
752
SA
I.P.S.
I.P.F.
Ex R/W

CVE CHAGRIN VALLEY ENGINEERING, LTD.

SMITHGROUP

SHAKER HEIGHTS

COUNTY OF CUYAHOGA OHIO